

The role of GNSS in smart construction sites

Luis Elneser
IGNSS 2018

About Position Partners



A team you can rely on with diverse expertise: surveyors, engineers, factory-trained technicians



Support wherever and whenever you need it with branches throughout Australasia & South East Asia



Partnered with world-leading technology innovators

Core Services




MACHINE SYSTEMS

- Compatible with all makes and models of earthmoving & mining equipment
- Automated haul count



GEOSPATIAL TECHNOLOGY

- Optical & GNSS positioning
- 3D laser scanning
- Unpiloted Aerial Systems
- 3D Mobile Mapping
- Field & Office software



SITE MANAGEMENT

- Tokara remote support & tracking
- AllDayRTK CORS network
- Site connectivity hubs
- DynaRoad mass haul & planning

Machine Systems



3D Machine Control Excavator, Concrete Curbing Paver

- Machine Guidance
- Automated Machine Control
- As-Built Mapping
- Process Monitoring

Geospatial Technology

- Condition Surveys
- Setouts
- As-Built Surveys
- Mass Data Capture



Hiper HR GPS rover



Tiny Surveyor Line Marking Robot



Mavinci Sirius Pro RPAS



Site Management

Productivity



Tokara Telematics



SiteLink3D Site Management & Planning



- Telematics
- Management & Planning
- Productivity Monitoring
- Fleet Tracking



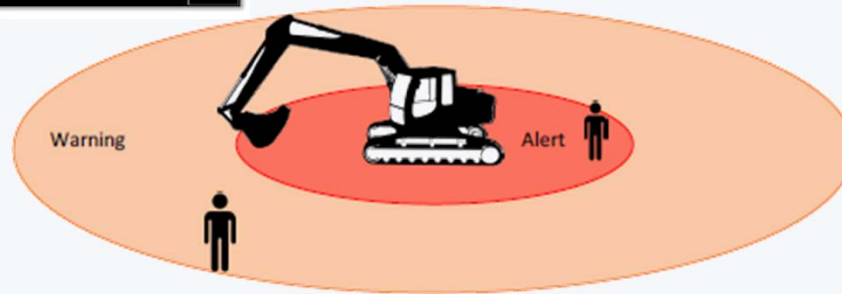
Site Management

Safety

- Telematics
- Management & Planning
- Productivity Monitoring
- Fleet Tracking
- Safety
- Collision Avoidance

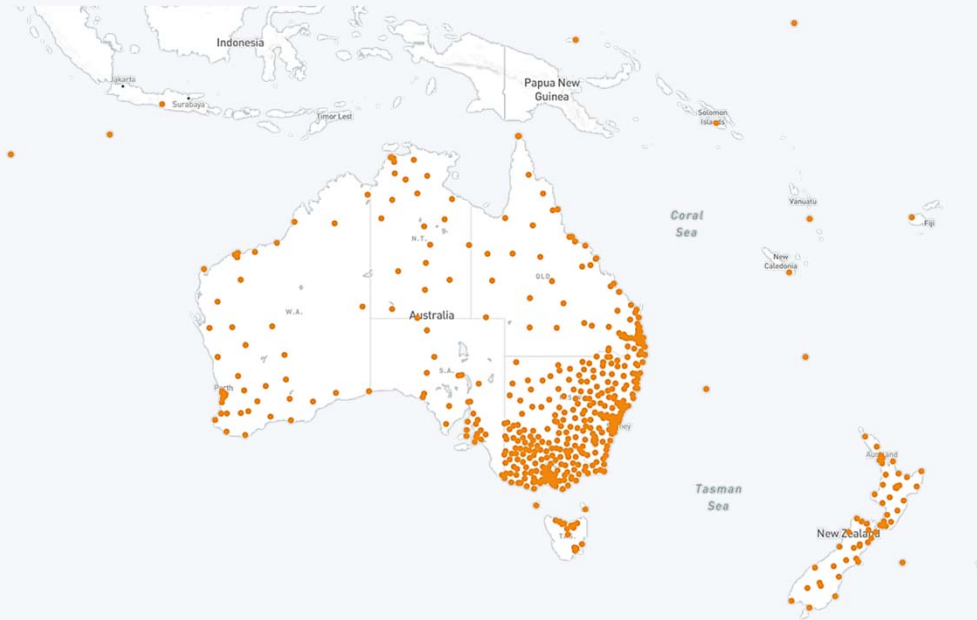


PDS Proximity Detection System



Site Management

Correction Services



© mapbox

AllDayRTK Network



Thank you!

